

Table: ACSDP5Y2021.DP05

| DEMOGRAPHIC CHARACTERISTICS | | United States® Census Bureau |
|--|-------------------------------------|---|
| American Community Survey 2017-2021 | Candor town, Tioga County, New York | |
| Label | Estimate | Percent |
| SEX AND AGE | | |
| Total population | 5,161 | 5,161 |
| Male | 2,632 | 51.0% |
| Female | 2,529 | 49.0% |
| Sex ratio (males per 100 females) | 104.1 | (X) |
| Under 5 years | 199 | 3.9% |
| 5 to 9 years | 171 | 3.3% |
| 10 to 14 years | 379 | 7.3% |
| 15 to 19 years | 342 | 6.6% |
| 20 to 24 years | 293 | 5.7% |
| 25 to 34 years | 423 | 8.2% |
| 35 to 44 years | 556 | 10.8% |
| 45 to 54 years | 777 | 15.1% |
| 55 to 59 years | 440 | 8.5% |
| 60 to 64 years | 378 | 7.3% |
| 65 to 74 years | 703 | 13.6% |
| 75 to 84 years | 331 | 6.4% |
| 85 years and over | 169 | 3.3% |
| Median age (years) | 48.1 | (X) |
| Under 18 years | 927 | 18.0% |
| 16 years and over | 4,333 | 84.0% |
| 18 years and over | 4,234 | 82.0% |
| 21 years and over | 3,983 | 77.2% |
| 62 years and over | 1,474 | 28.6% |
| 65 years and over | 1,203 | 23.3% |
| 18 years and over | 4,234 | 4,234 |
| Male | 2,162 | 51.1% |
| Female | 2,072 | 48.9% |
| Sex ratio (males per 100 females) | 104.3 | (X) |
| 65 years and over | 1,203 | 1,203 |
| Male | 634 | 52.7% |
| Female | 569 | 47.3% |
| Sex ratio (males per 100 females) | 111.4 | (X) |
| RACE | | |
| Total population | 5,161 | 5,161 |
| One race | 5,060 | 98.0% |
| Two or more races | 101 | 2.0% |

Table: ACSDP5Y2021.DP05

| DEMOGRAPHIC CHARACTERISTICS | | United States® Census Bureau |
|---|--|---|
| American Community Survey 2017-2021 | Candor town, Tioga County, New York | |
| Label | Estimate | Percent |
| One race | 5,060 | 98.0% |
| White | 4,817 | 93.3% |
| Black or African American | 25 | 0.5% |
| American Indian and Alaska Native | 0 | 0.0% |
| Cherokee tribal grouping | 0 | 0.0% |
| Chippewa tribal grouping | 0 | 0.0% |
| Navajo tribal grouping | 0 | 0.0% |
| Sioux tribal grouping | 0 | 0.0% |
| Asian | 0 | 0.0% |
| Asian Indian | 0 | 0.0% |
| Chinese | 0 | 0.0% |
| Filipino | 0 | 0.0% |
| Japanese | 0 | 0.0% |
| Korean | 0 | 0.0% |
| Vietnamese | 0 | 0.0% |
| Other Asian | 0 | 0.0% |
| Native Hawaiian and Other Pacific Islander | 0 | 0.0% |
| Native Hawaiian | 0 | 0.0% |
| Chamorro | 0 | 0.0% |
| Samoan | 0 | 0.0% |
| Other Pacific Islander | 0 | 0.0% |
| Some other race | 218 | 4.2% |
| Two or more races | 101 | 2.0% |
| White and Black or African American | 6 | 0.1% |
| White and American Indian and Alaska Native | 23 | 0.4% |
| White and Asian | 20 | 0.4% |
| Black or African American and American Indian and Alaska Native | 0 | 0.0% |
| Race alone or in combination with one or more other races | | |
| Total population | 5,161 | 5,161 |
| White | 4,918 | 95.3% |
| Black or African American | 31 | 0.6% |
| American Indian and Alaska Native | 23 | 0.4% |

Table: ACSDP5Y2021.DP05

| DEMOGRAPHIC CHARACTERISTICS | | United States® Census Bureau |
|--|--|---|
| American Community Survey 2017-2021 | Candor town, Tioga County, New York | |
| Label | Estimate | Percent |
| Asian | 20 | 0.4% |
| Native Hawaiian and Other Pacific Islander | 0 | 0.0% |
| Some other race | 270 | 5.2% |
| HISPANIC OR LATINO AND RACE | | |
| Total population | 5,161 | 5,161 |
| Hispanic or Latino (of any race) | 216 | 4.2% |
| Mexican | 5 | 0.1% |
| Puerto Rican | 211 | 4.1% |
| Cuban | 0 | 0.0% |
| Other Hispanic or Latino | 0 | 0.0% |
| Not Hispanic or Latino | 4,945 | 95.8% |
| White alone | 4,812 | 93.2% |
| Black or African American alone | 22 | 0.4% |
| American Indian and Alaska Native alone | 0 | 0.0% |
| Asian alone | 0 | 0.0% |
| Native Hawaiian and Other Pacific Islander alone | 0 | 0.0% |
| Some other race alone | 10 | 0.2% |
| Two or more races | 101 | 2.0% |
| Two races including Some other race | 52 | 1.0% |
| Two races excluding Some other race, and Three or more races | 49 | 0.9% |
| Total housing units | 2,734 | (X) |
| CITIZEN, VOTING AGE POPULATION | | |
| Citizen, 18 and over population | 4,234 | 4,234 |
| Male | 2,162 | 51.1% |
| Female | 2,072 | 48.9% |

Table: ACSDP5Y2021.DP03


| SELECTED ECONOMIC CHARACTERISTICS | |  | |
|--|-------------------------------------|--|--|
| American Community Survey 2017-2021 | Candor town, Tioga County, New York | | |
| Label | Estimate | Percent | |
| EMPLOYMENT STATUS | | | |
| Population 16 years and over | 4,333 | 4,333 | |
| In labor force | 2,570 | 59.3% | |
| Civilian labor force | 2,570 | 59.3% | |
| Employed | 2,410 | 55.6% | |
| Unemployed | 160 | 3.7% | |
| Armed Forces | 0 | 0.0% | |
| Not in labor force | 1,763 | 40.7% | |
| Civilian labor force | 2,570 | 2,570 | |
| Unemployment Rate | (X) | 6.2% | |
| Females 16 years and over | 2,110 | 2,110 | |
| In labor force | 1,176 | 55.7% | |
| Civilian labor force | 1,176 | 55.7% | |
| Employed | 1,137 | 53.9% | |
| Own children of the householder under 6 years | 220 | 220 | |
| All parents in family in labor force | 172 | 78.2% | |
| Own children of the householder 6 to 17 years | 673 | 673 | |
| All parents in family in labor force | 491 | 73.0% | |
| COMMUTING TO WORK | | | |
| Workers 16 years and over | 2,400 | 2,400 | |
| Car, truck, or van -- drove alone | 2,129 | 88.7% | |
| Car, truck, or van -- carpooled | 94 | 3.9% | |
| Public transportation (excluding taxicab) | 0 | 0.0% | |
| Walked | 11 | 0.5% | |
| Other means | 51 | 2.1% | |
| Worked from home | 115 | 4.8% | |
| Mean travel time to work (minutes) | 26.5 | (X) | |
| OCCUPATION | | | |
| Civilian employed population 16 years and over | 2,410 | 2,410 | |
| Management, business, science, and arts occupations | 660 | 27.4% | |
| Service occupations | 375 | 15.6% | |

Table: ACSDP5Y2021.DP03

| SELECTED ECONOMIC CHARACTERISTICS | | United States® Census Bureau |
|--|-------------------------------------|---|
| American Community Survey 2017-2021 | Candor town, Tioga County, New York | |
| Label | Estimate | Percent |
| Sales and office occupations | 565 | 23.4% |
| Natural resources, construction, and maintenance occupations | 422 | 17.5% |
| Production, transportation, and material moving occupations | 388 | 16.1% |
| INDUSTRY | | |
| Civilian employed population 16 years and over | 2,410 | 2,410 |
| Agriculture, forestry, fishing and hunting, and mining | 54 | 2.2% |
| Construction | 276 | 11.5% |
| Manufacturing | 423 | 17.6% |
| Wholesale trade | 94 | 3.9% |
| Retail trade | 141 | 5.9% |
| Transportation and warehousing, and utilities | 120 | 5.0% |
| Information | 52 | 2.2% |
| Finance and insurance, and real estate and rental and leasing | 104 | 4.3% |
| Professional, scientific, and management, and administrative and waste management services | 119 | 4.9% |
| Educational services, and health care and social assistance | 601 | 24.9% |
| Arts, entertainment, and recreation, and accommodation and food services | 237 | 9.8% |
| Other services, except public administration | 89 | 3.7% |
| Public administration | 100 | 4.1% |
| CLASS OF WORKER | | |
| Civilian employed population 16 years and over | 2,410 | 2,410 |

Table: ACSDP5Y2021.DP03

| SELECTED ECONOMIC CHARACTERISTICS | | United States® Census Bureau |
|---|-------------------------------------|---|
| American Community Survey 2017-2021 | Candor town, Tioga County, New York | |
| Label | Estimate | Percent |
| Private wage and salary workers | 1,947 | 80.8% |
| Government workers | 381 | 15.8% |
| Self-employed in own not incorporated business workers | 82 | 3.4% |
| Unpaid family workers | 0 | 0.0% |
| INCOME AND BENEFITS (IN 2021 INFLATION-ADJUSTED DOLLARS) | | |
| Total households | 2,373 | 2,373 |
| Less than \$10,000 | 26 | 1.1% |
| \$10,000 to \$14,999 | 44 | 1.9% |
| \$15,000 to \$24,999 | 175 | 7.4% |
| \$25,000 to \$34,999 | 467 | 19.7% |
| \$35,000 to \$49,999 | 532 | 22.4% |
| \$50,000 to \$74,999 | 310 | 13.1% |
| \$75,000 to \$99,999 | 342 | 14.4% |
| \$100,000 to \$149,999 | 258 | 10.9% |
| \$150,000 to \$199,999 | 154 | 6.5% |
| \$200,000 or more | 65 | 2.7% |
| Median household income (dollars) | 48,157 | (X) |
| Mean household income (dollars) | 67,676 | (X) |
| With earnings | 1,795 | 75.6% |
| Mean earnings (dollars) | 68,459 | (X) |
| With Social Security | 971 | 40.9% |
| Mean Social Security income (dollars) | 18,676 | (X) |
| With retirement income | 631 | 26.6% |
| Mean retirement income (dollars) | 18,597 | (X) |
| With Supplemental Security Income | 64 | 2.7% |
| Mean Supplemental Security Income (dollars) | 18,469 | (X) |
| With cash public assistance income | 104 | 4.4% |
| Mean cash public assistance income (dollars) | 5,527 | (X) |

Table: ACSDP5Y2021.DP03

| SELECTED ECONOMIC CHARACTERISTICS | | United States® Census Bureau |
|--|-------------------------------------|---|
| American Community Survey 2017-2021 | Candor town, Tioga County, New York | |
| Label | Estimate | Percent |
| With Food Stamp/SNAP benefits in the past 12 months | 339 | 14.3% |
| Families | 1,396 | 1,396 |
| Less than \$10,000 | 101 | 7.2% |
| \$10,000 to \$14,999 | 19 | 1.4% |
| \$15,000 to \$24,999 | 141 | 10.1% |
| \$25,000 to \$34,999 | 93 | 6.7% |
| \$35,000 to \$49,999 | 203 | 14.5% |
| \$50,000 to \$74,999 | 199 | 14.3% |
| \$75,000 to \$99,999 | 312 | 22.3% |
| \$100,000 to \$149,999 | 206 | 14.8% |
| \$150,000 to \$199,999 | 57 | 4.1% |
| \$200,000 or more | 65 | 4.7% |
| Median family income (dollars) | 65,064 | (X) |
| Mean family income (dollars) | 73,475 | (X) |
| Per capita income (dollars) | 30,500 | (X) |
| Nonfamily households | 977 | 977 |
| Median nonfamily income (dollars) | 40,196 | (X) |
| Mean nonfamily income (dollars) | 52,000 | (X) |
| Median earnings for workers (dollars) | 35,023 | (X) |
| Median earnings for male full- time, year-round workers (dollars) | 42,236 | (X) |
| Median earnings for female full- time, year-round workers (dollars) | 40,743 | (X) |
| HEALTH INSURANCE COVERAGE | | |
| Civilian noninstitutionalized population | 5,161 | 5,161 |
| With health insurance coverage | 5,018 | 97.2% |
| With private health insurance | 3,480 | 67.4% |
| With public coverage | 2,515 | 48.7% |

Table: ACSDP5Y2021.DP03

| SELECTED ECONOMIC CHARACTERISTICS | | United States® Census Bureau |
|--|-------------------------------------|---|
| American Community Survey 2017-2021 | Candor town, Tioga County, New York | |
| Label | Estimate | Percent |
| No health insurance coverage | 143 | 2.8% |
| Civilian noninstitutionalized population under 19 years | 1,041 | 1,041 |
| No health insurance coverage | 3 | 0.3% |
| Civilian noninstitutionalized population 19 to 64 years | 2,917 | 2,917 |
| In labor force: | 2,120 | 2,120 |
| Employed: | 1,964 | 1,964 |
| With health insurance coverage | 1,910 | 97.3% |
| With private health insurance | 1,662 | 84.6% |
| With public coverage | 341 | 17.4% |
| No health insurance coverage | 54 | 2.7% |
| Unemployed: | 156 | 156 |
| With health insurance coverage | 136 | 87.2% |
| With private health insurance | 12 | 7.7% |
| With public coverage | 124 | 79.5% |
| No health insurance coverage | 20 | 12.8% |
| Not in labor force: | 797 | 797 |
| With health insurance coverage | 731 | 91.7% |
| With private health insurance | 335 | 42.0% |
| With public coverage | 484 | 60.7% |
| No health insurance coverage | 66 | 8.3% |
| PERCENTAGE OF FAMILIES AND PEOPLE WHOSE INCOME IN THE PAST 12 MONTHS IS BELOW THE POVERTY LEVEL | | |
| All families | (X) | 15.7% |
| With related children of the householder under 18 years | (X) | 31.0% |

Table: ACSDP5Y2021.DP03

| SELECTED ECONOMIC CHARACTERISTICS | | United States [®] Census Bureau |
|---|-------------------------------------|---|
| American Community Survey 2017-2021 | Candor town, Tioga County, New York | |
| Label | Estimate | Percent |
| With related children of the householder under 5 years only | (X) | 68.6% |
| Married couple families | (X) | 0.8% |
| With related children of the householder under 18 years | (X) | 1.1% |
| With related children of the householder under 5 years only | (X) | 0.0% |
| Families with female householder, no spouse present | (X) | 39.6% |
| With related children of the householder under 18 years | (X) | 81.9% |
| With related children of the householder under 5 years only | (X) | 100.0% |
| All people | (X) | 16.6% |
| Under 18 years | (X) | 33.3% |
| Related children of the householder under 18 years | (X) | 33.1% |
| Related children of the householder under 5 years | (X) | 63.8% |
| Related children of the householder 5 to 17 years | (X) | 24.7% |
| 18 years and over | (X) | 13.0% |
| 18 to 64 years | (X) | 17.5% |
| 65 years and over | (X) | 1.7% |
| People in families | (X) | 17.0% |
| Unrelated individuals 15 years and over | (X) | 15.8% |

Table: ACSDP5Y2021.DP04


| SELECTED HOUSING CHARACTERISTICS | |  | |
|--|-------------------------------------|--|--|
| American Community Survey 2017-2021 | Candor town, Tioga County, New York | | |
| Label | Estimate | Percent | |
| HOUSING OCCUPANCY | | | |
| Total housing units | 2,734 | 2,734 | |
| Occupied housing units | 2,373 | 86.8% | |
| Vacant housing units | 361 | 13.2% | |
| Homeowner vacancy rate | 2.1 | (X) | |
| Rental vacancy rate | 13.4 | (X) | |
| UNITS IN STRUCTURE | | | |
| Total housing units | 2,734 | 2,734 | |
| 1-unit, detached | 1,714 | 62.7% | |
| 1-unit, attached | 74 | 2.7% | |
| 2 units | 116 | 4.2% | |
| 3 or 4 units | 227 | 8.3% | |
| 5 to 9 units | 30 | 1.1% | |
| 10 to 19 units | 0 | 0.0% | |
| 20 or more units | 9 | 0.3% | |
| Mobile home | 564 | 20.6% | |
| Boat, RV, van, etc. | 0 | 0.0% | |
| YEAR STRUCTURE BUILT | | | |
| Total housing units | 2,734 | 2,734 | |
| Built 2020 or later | 0 | 0.0% | |
| Built 2010 to 2019 | 105 | 3.8% | |
| Built 2000 to 2009 | 357 | 13.1% | |
| Built 1990 to 1999 | 230 | 8.4% | |
| Built 1980 to 1989 | 300 | 11.0% | |
| Built 1970 to 1979 | 385 | 14.1% | |
| Built 1960 to 1969 | 239 | 8.7% | |
| Built 1950 to 1959 | 218 | 8.0% | |
| Built 1940 to 1949 | 61 | 2.2% | |
| Built 1939 or earlier | 839 | 30.7% | |
| ROOMS | | | |
| Total housing units | 2,734 | 2,734 | |
| 1 room | 7 | 0.3% | |
| 2 rooms | 32 | 1.2% | |
| 3 rooms | 115 | 4.2% | |
| 4 rooms | 324 | 11.9% | |
| 5 rooms | 463 | 16.9% | |
| 6 rooms | 407 | 14.9% | |
| 7 rooms | 291 | 10.6% | |
| 8 rooms | 408 | 14.9% | |
| 9 rooms or more | 687 | 25.1% | |

Table: ACSDP5Y2021.DP04

| SELECTED HOUSING CHARACTERISTICS | | United States® Census Bureau |
|--|-------------------------------------|---|
| American Community Survey 2017-2021 | Candor town, Tioga County, New York | |
| Label | Estimate | Percent |
| Median rooms | 6.6 | (X) |
| BEDROOMS | | |
| Total housing units | 2,734 | 2,734 |
| No bedroom | 31 | 1.1% |
| 1 bedroom | 123 | 4.5% |
| 2 bedrooms | 706 | 25.8% |
| 3 bedrooms | 1,129 | 41.3% |
| 4 bedrooms | 488 | 17.8% |
| 5 or more bedrooms | 257 | 9.4% |
| HOUSING TENURE | | |
| Occupied housing units | 2,373 | 2,373 |
| Owner-occupied | 1,685 | 71.0% |
| Renter-occupied | 688 | 29.0% |
| Average household size of owner-occupied unit | 2.16 | (X) |
| Average household size of renter-occupied unit | 2.22 | (X) |
| YEAR HOUSEHOLDER MOVED INTO UNIT | | |
| Occupied housing units | 2,373 | 2,373 |
| Moved in 2019 or later | 72 | 3.0% |
| Moved in 2015 to 2018 | 621 | 26.2% |
| Moved in 2010 to 2014 | 193 | 8.1% |
| Moved in 2000 to 2009 | 436 | 18.4% |
| Moved in 1990 to 1999 | 384 | 16.2% |
| Moved in 1989 and earlier | 667 | 28.1% |
| VEHICLES AVAILABLE | | |
| Occupied housing units | 2,373 | 2,373 |
| No vehicles available | 92 | 3.9% |
| 1 vehicle available | 738 | 31.1% |
| 2 vehicles available | 992 | 41.8% |
| 3 or more vehicles available | 551 | 23.2% |
| HOUSE HEATING FUEL | | |
| Occupied housing units | 2,373 | 2,373 |
| Utility gas | 481 | 20.3% |
| Bottled, tank, or LP gas | 406 | 17.1% |
| Electricity | 296 | 12.5% |
| Fuel oil, kerosene, etc. | 750 | 31.6% |
| Coal or coke | 167 | 7.0% |
| Wood | 238 | 10.0% |

Table: ACSDP5Y2021.DP04

| SELECTED HOUSING CHARACTERISTICS | | United States® Census Bureau |
|--|--|---|
| American Community Survey 2017-2021 | Candor town, Tioga County, New York | |
| Label | Estimate | Percent |
| Solar energy | 0 | 0.0% |
| Other fuel | 35 | 1.5% |
| No fuel used | 0 | 0.0% |
| SELECTED CHARACTERISTICS | | |
| Occupied housing units | 2,373 | 2,373 |
| Lacking complete plumbing facilities | 0 | 0.0% |
| Lacking complete kitchen facilities | 0 | 0.0% |
| No telephone service available | 7 | 0.3% |
| OCCUPANTS PER ROOM | | |
| Occupied housing units | 2,373 | 2,373 |
| 1.00 or less | 2,373 | 100.0% |
| 1.01 to 1.50 | 0 | 0.0% |
| 1.51 or more | 0 | 0.0% |
| VALUE | | |
| Owner-occupied units | 1,685 | 1,685 |
| Less than \$50,000 | 170 | 10.1% |
| \$50,000 to \$99,999 | 464 | 27.5% |
| \$100,000 to \$149,999 | 354 | 21.0% |
| \$150,000 to \$199,999 | 255 | 15.1% |
| \$200,000 to \$299,999 | 299 | 17.7% |
| \$300,000 to \$499,999 | 143 | 8.5% |
| \$500,000 to \$999,999 | 0 | 0.0% |
| \$1,000,000 or more | 0 | 0.0% |
| Median (dollars) | 128,700 | (X) |
| MORTGAGE STATUS | | |
| Owner-occupied units | 1,685 | 1,685 |
| Housing units with a mortgage | 537 | 31.9% |
| Housing units without a mortgage | 1,148 | 68.1% |
| SELECTED MONTHLY OWNER COSTS (SMOC) | | |
| Housing units with a mortgage | 537 | 537 |
| Less than \$500 | 0 | 0.0% |
| \$500 to \$999 | 91 | 16.9% |
| \$1,000 to \$1,499 | 244 | 45.4% |
| \$1,500 to \$1,999 | 133 | 24.8% |

Table: ACSDP5Y2021.DP04

| SELECTED HOUSING CHARACTERISTICS | | United States[®] Census Bureau |
|---|--|--|
| American Community Survey 2017-2021 | Candor town, Tioga County, New York | |
| Label | Estimate | Percent |
| \$2,000 to \$2,499 | 42 | 7.8% |
| \$2,500 to \$2,999 | 27 | 5.0% |
| \$3,000 or more | 0 | 0.0% |
| Median (dollars) | 1,363 | (X) |
| Housing units without a mortgage | 1,148 | 1,148 |
| Less than \$250 | 96 | 8.4% |
| \$250 to \$399 | 242 | 21.1% |
| \$400 to \$599 | 326 | 28.4% |
| \$600 to \$799 | 211 | 18.4% |
| \$800 to \$999 | 155 | 13.5% |
| \$1,000 or more | 118 | 10.3% |
| Median (dollars) | 548 | (X) |
| SELECTED MONTHLY OWNER COSTS AS A PERCENTAGE OF HOUSEHOLD INCOME (SMOCAPI) | | |
| Housing units with a mortgage (excluding units where SMOCAPI cannot be computed) | 537 | 537 |
| Less than 20.0 percent | 238 | 44.3% |
| 20.0 to 24.9 percent | 72 | 13.4% |
| 25.0 to 29.9 percent | 102 | 19.0% |
| 30.0 to 34.9 percent | 6 | 1.1% |
| 35.0 percent or more | 119 | 22.2% |
| Not computed | 0 | (X) |
| Housing unit without a mortgage (excluding units where SMOCAPI cannot be computed) | 1,148 | 1,148 |
| Less than 10.0 percent | 480 | 41.8% |
| 10.0 to 14.9 percent | 239 | 20.8% |
| 15.0 to 19.9 percent | 203 | 17.7% |
| 20.0 to 24.9 percent | 49 | 4.3% |
| 25.0 to 29.9 percent | 17 | 1.5% |
| 30.0 to 34.9 percent | 0 | 0.0% |
| 35.0 percent or more | 160 | 13.9% |
| Not computed | 0 | (X) |
| GROSS RENT | | |

Table: ACSDP5Y2021.DP04

| SELECTED HOUSING CHARACTERISTICS | | United States® Census Bureau |
|---|-------------------------------------|---|
| American Community Survey 2017-2021 | Candor town, Tioga County, New York | |
| Label | Estimate | Percent |
| Occupied units paying rent | 659 | 659 |
| Less than \$500 | 24 | 3.6% |
| \$500 to \$999 | 522 | 79.2% |
| \$1,000 to \$1,499 | 108 | 16.4% |
| \$1,500 to \$1,999 | 5 | 0.8% |
| \$2,000 to \$2,499 | 0 | 0.0% |
| \$2,500 to \$2,999 | 0 | 0.0% |
| \$3,000 or more | 0 | 0.0% |
| Median (dollars) | 789 | (X) |
| No rent paid | 29 | (X) |
| GROSS RENT AS A PERCENTAGE OF HOUSEHOLD INCOME (GRAPI) | | |
| Occupied units paying rent (excluding units where GRAPI cannot be computed) | 659 | 659 |
| Less than 15.0 percent | 137 | 20.8% |
| 15.0 to 19.9 percent | 132 | 20.0% |
| 20.0 to 24.9 percent | 29 | 4.4% |
| 25.0 to 29.9 percent | 36 | 5.5% |
| 30.0 to 34.9 percent | 79 | 12.0% |
| 35.0 percent or more | 246 | 37.3% |
| Not computed | 29 | (X) |

Table: ACSDP5Y2021.DP02


| SELECTED SOCIAL CHARACTERISTICS | |  | |
|---|-------------------------------------|--|--|
| American Community Survey 2017-2021 | Candor town, Tioga County, New York | | |
| Label | Estimate | Percent | |
| HOUSEHOLDS BY TYPE | | | |
| Total households | 2,373 | 2,373 | |
| Married-couple household | 1,011 | 42.6% | |
| With children of the householder under 18 years | 220 | 9.3% | |
| Cohabiting couple household | 331 | 13.9% | |
| With children of the householder under 18 years | 165 | 7.0% | |
| Male householder, no spouse/partner present | 549 | 23.1% | |
| With children of the householder under 18 years | 0 | 0.0% | |
| Householder living alone | 506 | 21.3% | |
| 65 years and over | 195 | 8.2% | |
| Female householder, no spouse/partner present | 482 | 20.3% | |
| With children of the householder under 18 years | 32 | 1.3% | |
| Householder living alone | 327 | 13.8% | |
| 65 years and over | 211 | 8.9% | |
| Households with one or more people under 18 years | 471 | 19.8% | |
| Households with one or more people 65 years and over | 936 | 39.4% | |
| Average household size | 2.17 | (X) | |
| Average family size | 2.70 | (X) | |
| RELATIONSHIP | | | |
| Population in households | 5,161 | 5,161 | |
| Householder | 2,373 | 46.0% | |
| Spouse | 957 | 18.5% | |
| Unmarried partner | 346 | 6.7% | |
| Child | 1,230 | 23.8% | |
| Other relatives | 183 | 3.5% | |
| Other nonrelatives | 72 | 1.4% | |
| MARITAL STATUS | | | |
| Males 15 years and over | 2,223 | 2,223 | |
| Never married | 618 | 27.8% | |
| Now married, except separated | 1,140 | 51.3% | |

Table: ACSDP5Y2021.DP02

| SELECTED SOCIAL CHARACTERISTICS | | United States® Census Bureau |
|--|-------------------------------------|---|
| American Community Survey 2017-2021 | Candor town, Tioga County, New York | |
| Label | Estimate | Percent |
| Separated | 30 | 1.3% |
| Widowed | 119 | 5.4% |
| Divorced | 316 | 14.2% |
| Females 15 years and over | 2,189 | 2,189 |
| Never married | 620 | 28.3% |
| Now married, except separated | 1,022 | 46.7% |
| Separated | 46 | 2.1% |
| Widowed | 281 | 12.8% |
| Divorced | 220 | 10.1% |
| FERTILITY | | |
| Number of women 15 to 50 years old who had a birth in the past 12 months | 136 | 136 |
| Unmarried women (widowed, divorced, and never married) | 98 | 72.1% |
| Per 1,000 unmarried women | 151 | (X) |
| Per 1,000 women 15 to 50 years old | 126 | (X) |
| Per 1,000 women 15 to 19 years old | 329 | (X) |
| Per 1,000 women 20 to 34 years old | 143 | (X) |
| Per 1,000 women 35 to 50 years old | 7 | (X) |
| GRANDPARENTS | | |
| Number of grandparents living with own grandchildren under 18 years | 96 | 96 |
| Grandparents responsible for grandchildren | 39 | 40.6% |
| Years responsible for grandchildren | | |
| Less than 1 year | 20 | 20.8% |
| 1 or 2 years | 19 | 19.8% |
| 3 or 4 years | 0 | 0.0% |
| 5 or more years | 0 | 0.0% |

Table: ACSDP5Y2021.DP02

| SELECTED SOCIAL CHARACTERISTICS | | United States® Census Bureau |
|--|--|---|
| American Community Survey 2017-2021 | Candor town, Tioga County, New York | |
| Label | Estimate | Percent |
| Number of grandparents responsible for own grandchildren under 18 years | 39 | 39 |
| Who are female | 29 | 74.4% |
| Who are married | 39 | 100.0% |
| SCHOOL ENROLLMENT | | |
| Population 3 years and over enrolled in school | 975 | 975 |
| Nursery school, preschool | 35 | 3.6% |
| Kindergarten | 45 | 4.6% |
| Elementary school (grades 1-8) | 432 | 44.3% |
| High school (grades 9-12) | 255 | 26.2% |
| College or graduate school | 208 | 21.3% |
| EDUCATIONAL ATTAINMENT | | |
| Population 25 years and over | 3,777 | 3,777 |
| Less than 9th grade | 42 | 1.1% |
| 9th to 12th grade, no diploma | 225 | 6.0% |
| High school graduate (includes equivalency) | 1,618 | 42.8% |
| Some college, no degree | 691 | 18.3% |
| Associate's degree | 740 | 19.6% |
| Bachelor's degree | 312 | 8.3% |
| Graduate or professional degree | 149 | 3.9% |
| High school graduate or higher | 3,510 | 92.9% |
| Bachelor's degree or higher | 461 | 12.2% |
| VETERAN STATUS | | |
| Civilian population 18 years and over | 4,234 | 4,234 |
| Civilian veterans | 397 | 9.4% |
| DISABILITY STATUS OF THE CIVILIAN NONINSTITUTIONALIZED POPULATION | | |
| Total Civilian Noninstitutionalized Population | 5,161 | 5,161 |
| With a disability | 1,073 | 20.8% |

Table: ACSDP5Y2021.DP02

| SELECTED SOCIAL CHARACTERISTICS | | United States® Census Bureau |
|--|--|---|
| American Community Survey 2017-2021 | Candor town, Tioga County, New York | |
| Label | Estimate | Percent |
| Under 18 years | 927 | 927 |
| With a disability | 115 | 12.4% |
| 18 to 64 years | 3,031 | 3,031 |
| With a disability | 628 | 20.7% |
| 65 years and over | 1,203 | 1,203 |
| With a disability | 330 | 27.4% |
| RESIDENCE 1 YEAR AGO | | |
| Population 1 year and over | 5,068 | 5,068 |
| Same house | 4,534 | 89.5% |
| Different house (in the U.S. or abroad) | 534 | 10.5% |
| Different house in the U.S. | 534 | 10.5% |
| Same county | 180 | 3.6% |
| Different county | 354 | 7.0% |
| Same state | 162 | 3.2% |
| Different state | 192 | 3.8% |
| Abroad | 0 | 0.0% |
| PLACE OF BIRTH | | |
| Total population | 5,161 | 5,161 |
| Native | 5,155 | 99.9% |
| Born in United States | 5,124 | 99.3% |
| State of residence | 4,001 | 77.5% |
| Different state | 1,123 | 21.8% |
| Born in Puerto Rico, U.S. Island areas, or born abroad to American parent(s) | 31 | 0.6% |
| Foreign born | 6 | 0.1% |
| U.S. CITIZENSHIP STATUS | | |
| Foreign-born population | 6 | 6 |
| Naturalized U.S. citizen | 6 | 100.0% |
| Not a U.S. citizen | 0 | 0.0% |
| YEAR OF ENTRY | | |
| Population born outside the United States | 37 | 37 |
| Native | 31 | 31 |
| Entered 2010 or later | 0 | 0.0% |
| Entered before 2010 | 31 | 100.0% |
| Foreign born | 6 | 6 |
| Entered 2010 or later | 0 | 0.0% |
| Entered before 2010 | 6 | 100.0% |

Table: ACSDP5Y2021.DP02

| SELECTED SOCIAL CHARACTERISTICS | | United States® Census Bureau |
|---|-------------------------------------|---|
| American Community Survey 2017-2021 | Candor town, Tioga County, New York | |
| Label | Estimate | Percent |
| WORLD REGION OF BIRTH OF FOREIGN BORN | | |
| Foreign-born population, excluding population born at sea | 6 | 6 |
| Europe | 0 | 0.0% |
| Asia | 3 | 50.0% |
| Africa | 0 | 0.0% |
| Oceania | 0 | 0.0% |
| Latin America | 0 | 0.0% |
| Northern America | 3 | 50.0% |
| LANGUAGE SPOKEN AT HOME | | |
| Population 5 years and over | 4,962 | 4,962 |
| English only | 4,827 | 97.3% |
| Language other than English | 135 | 2.7% |
| Speak English less than "very well" | 3 | 0.1% |
| Spanish | 23 | 0.5% |
| Speak English less than "very well" | 3 | 0.1% |
| Other Indo-European languages | 109 | 2.2% |
| Speak English less than "very well" | 0 | 0.0% |
| Asian and Pacific Islander languages | 0 | 0.0% |
| Speak English less than "very well" | 0 | 0.0% |
| Other languages | 3 | 0.1% |
| Speak English less than "very well" | 0 | 0.0% |
| ANCESTRY | | |
| Total population | 5,161 | 5,161 |
| American | 232 | 4.5% |
| Arab | 6 | 0.1% |
| Czech | 2 | 0.0% |
| Danish | 0 | 0.0% |
| Dutch | 218 | 4.2% |
| English | 1,268 | 24.6% |
| French (except Basque) | 101 | 2.0% |

Table: ACSDP5Y2021.DP02

| SELECTED SOCIAL CHARACTERISTICS | | United States® Census Bureau |
|--|--|---|
| American Community Survey 2017-2021 | Candor town, Tioga County, New York | |
| Label | Estimate | Percent |
| French Canadian | 30 | 0.6% |
| German | 1,049 | 20.3% |
| Greek | 6 | 0.1% |
| Hungarian | 2 | 0.0% |
| Irish | 919 | 17.8% |
| Italian | 361 | 7.0% |
| Lithuanian | 0 | 0.0% |
| Norwegian | 15 | 0.3% |
| Polish | 265 | 5.1% |
| Portuguese | 0 | 0.0% |
| Russian | 36 | 0.7% |
| Scotch-Irish | 43 | 0.8% |
| Scottish | 51 | 1.0% |
| Slovak | 0 | 0.0% |
| Subsaharan African | 0 | 0.0% |
| Swedish | 8 | 0.2% |
| Swiss | 0 | 0.0% |
| Ukrainian | 39 | 0.8% |
| Welsh | 106 | 2.1% |
| West Indian (excluding Hispanic origin groups) | 0 | 0.0% |
| COMPUTERS AND INTERNET USE | | |
| Total households | 2,373 | 2,373 |
| With a computer | 2,251 | 94.9% |
| With a broadband Internet subscription | 2,109 | 88.9% |